

Jackson County  
**Leaves and Limestone**  
Fall Driving Tour



**Gold Leaf Stops**  
**\*\*Passport\*\***

October 10 - 11, 2009 from 10 am - 5 pm each day

Name: _____
Phone Number: _____

- Jackson County maps with leaf and tour routes are available at all 'Gold Leaf' stops.
- Participants are eligible for a \$100 cash prize by visiting at least 10 'Gold Leaf' stops over the 2-day period.
- Participants can obtain a passport at any of the 15 'Gold Leaf' stops or download it from [www.MyCountyParks.com/Jackson](http://www.MyCountyParks.com/Jackson).
- Participants must have their passport stamped and initialed at each of the 'Gold Leaf' stops.
- Completed passports can be left at the last visited 'Gold Leaf' stop or dropped off at the Hurstville Interpretive Center.
- All eligible passports will be entered into a random drawing for a \$100 cash award provided by the Jackson County Tourism Association.
- The drawing will be held Friday October 16th at the Hurstville Interpretive Center.
- The winning participant will be notified by phone and must pick up the cash prize at the Hurstville Interpretive Center.



**Andrew Jail**  
100 N Main St Andrew  
N 42° 59.128  
W 90° 32.602



**Circle C Restaurant**  
806 Pleasant St LaMotte  
N 42° 17.626  
W 90° 37.260

**Brush Creek Winery**  
16415 298<sup>th</sup> Ave Bellevue  
N 42° 10.561  
W 90° 33.816



**Clinton Engines Museum**  
600 E Maple St Maquoketa  
N 42° 03.905  
W 90° 09.510




**Decker House Hotel & Restaurant**

128 N Main St Maquoketa  
N 42° 04.234  
W 90° 39.911



**Jackson County Welcome Center**

60488 Hwy 64 Sabula  
N 42° 04.205  
W 90° 11.707



**Graverts Apple Orchard**

52757 Hwy 52 Sabula  
N 42° 07.516  
W 90° 15.509



**Kalmes Restaurant**

100 N Main Street St. Donatus  
N 42° 21.650  
W 90° 32.408

**The Happy Bean Coffee Shop**

122 N Riverview Bellevue  
N 42° 15.561  
W 90° 25.406



**Maquoketa Caves Visitor Center**

9698 Caves Road Maquoketa  
N 42° 07.198  
W 90° 45.952



**Hometown Café**

41 W Gillet St Preston  
N 42° 03.031  
W 90° 23.697


**North Bend School**

34553 Iron Bridge Rd Spragueville  
N 42° 05.456  
W 90° 29.711




**Hurstville Interpretive Center**

18670 63<sup>rd</sup> St Maquoketa  
N 42° 05.294  
W 90° 40.895



**Tabor Vineyard & Winery**

3570 67<sup>th</sup> St Baldwin  
N 42° 09.361  
W 90° 85.555



*Sponsored by the Jackson County  
Tourism Association*

Name: \_\_\_\_\_

Phone Number: \_\_\_\_\_

**Young Museum**

406 N Riverview Bellevue  
N 42° 15.717  
W 90° 25.478

